

---

## AGV guidance system simulations with a programmable robotics kit

---

Mitko Kostov\*

Department of Electrical Engineering,  
Faculty of Technical Sciences,  
St. Clement of Ohrid University,  
Bitola, Macedonia  
Email: mitko.kostov@tfb.uklo.edu.mk  
\*Corresponding author

Violeta Kostova

Goce Delchev Primary School,  
Bitola, Macedonia  
Email: kost.violeta@gmail.com

Ramona Markoska

Department of Computer Science and Engineering,  
Mechatronics Engineering Division,  
Faculty of Technical Sciences,  
St. Clement of Ohrid University,  
Bitola, Macedonia  
Email: ramona.markoska@tfb.uklo.edu.mk

**Abstract:** This paper gives an analysis of automated guided vehicles navigation systems. Two types of guidance are analysed and simulated by using Lego Mindstorm NXT package – fixed-path guidance through line following as the oldest type and vision-based guidance as a low-cost guidance system that utilises mobile phone camera for tracking marks and detecting obstacles. On the basis of theoretical studies and experience, robot can be programmed in the programming language RobotC in order to demonstrate the functionality of real AGV vehicles.

**Keywords:** automated guided vehicles; AGVs; navigation; vision; Lego NXT; robotics; RobotC.

**Reference** to this paper should be made as follows: Kostov, M., Kostova, V. and Markoska, R. (2015) ‘AGV guidance system simulations with a programmable robotics kit’, *Int. J. Reasoning-based Intelligent Systems*, Vol. 7, Nos. 1/2, pp.42–46.

**Biographical notes:** Mitko Kostov received his PhD in Sts Cyril and Methodius University, Faculty of Electrical Engineering and Information Technologies, Skopje, Macedonia in 2008. He is currently an Associate Professor and the Head of the Electrical Department, St. Clement of Ohrid University, Faculty of Technical Sciences, Bitola, Macedonia. His current research interest includes wavelets, multi-resolution analysis, robotics, and machine vision.

Violeta Kostova is a Professor of Computer Science at Goce Delchev Primary School, Bitola, Macedonia. She received her MSc in Industrial Management from St. Clement of Ohrid University, Faculty of Technical Sciences, Bitola, Macedonia in 2012 and BSc in Computer Science from the Sts Cyril and Methodius University, Skopje, Macedonia. Her current research focuses on robotics and AGV vehicles.

Ramona Markoska received her PhD in St. Clement of Ohrid University, Faculty of Technical Sciences, Bitola, Macedonia in 2011. She is currently an Assistant Professor of Computer Science at St. Clement of Ohrid University, Faculty of Technical Sciences, Bitola. Her current research includes programming languages and technologies, information-communication technologies management, e-business, and digital business systems.

This paper is a revised and expanded version of a paper entitled ‘AGV guidance system simulation with Lego Mindstorm NXT and RobotC’ presented at XLVIII International Scientific Conference on Information, Communication and Energy Systems and Technologies, ICEST 2013, Ohrid, Republic of Macedonia, 26–29 June 2013.

## 1 Introduction

Productivity and flexibility are the primary goal of today's automation technology, what can be achieved only in a fully integrated production environment (Butdee et al., 2008; Shivanand et al., 2006; Tiwari, 2010). The high demands in the production often cause chaotic situations in warehouses. Human mistakes negatively affect the safety in a production environment, efficiency and quality of products. These disadvantages are reduced by introduction of automated guided vehicles (AGVs).

AGVs are among the fastest growing classes of equipment in the material handling industry (Cox and Wilfong, 1990). They are capable of responding to frequently changing transport schemes, and they can be integrated into fully automated intelligent control systems. The aim is to improve efficiency in material transfer and increase production, which results AGV vehicles to be used in production lines of modern manufacturing plants (Piyare and Singh, 2011).

Integrated intelligent computers allow AGVs to safely operate at higher speeds while transferring the products. Precise movements and rotation allows management in narrow space. They can significantly reduce the need for human recourses to carry goods in a manufacturing plant.

Introduction of unmanned vehicles in the warehouses has a big effect on safety. With help of sensors, AGVs can detect objects in its path. Automation eliminates or solves the problem of traffic congestion and reduces the possibility of accidents.

The intelligence and adaptability of the AGV vehicles is increased by using machine vision, as a cheap and non-invasive way to perceive the environment. Accordingly, vision is becoming more common in navigation approaches in AGV vehicles.

This paper reviews the types of navigation and presents the results of simulation of operating of AGV. Robot can be designed and programmed to demonstrate the functionality of the AGV vehicles. By using Lego Mindstorm NXT package, AGV-forklift vehicle that follows a line is constructed in order to simulate wire guidance. During its fixed route and programmed tasks, the vehicle is capable to detect obstacles by its sensors. In addition, the same NXT package can be used to simulate vision-based AGV vehicle that combines few sensors and is capable of detecting and recognising marks and obstacles. The obtained visual information from the attached mobile camera will be processed and interpreted by the vehicle software and accordingly, corresponding activity will be performed.

This paper is organised as follows. After the introduction section and the explanation of the need of these vehicles to improve safety in the production environment, efficiency and quality of production, Section 2 reviews the types of AGV vehicles navigation and guidance. Section 3 describes the hardware and software platform that are used in simulations presented in Section 4. Section 5 concludes this paper.

## 2 Vehicle navigation

Navigation and guidance systems of AGV vehicles evolved a lot from the moment they emerged up to date. There are two basic principles for AGV navigation – following a fixed path/route and free navigation (Rosandich et al., 2002; Sabikan et al., 2010). AGV navigation with fixed route is the oldest type of navigation. It is used today, but most of AGV systems are with free navigation, which allows flexibility and easier maintenance. Some of the most important technologies of navigation based on these two principles include:

- 1 Wired guide: wires are embedded in the floor and they are detected to determine the vehicle's position relative to the wire.
- 2 Inertial guide: gyroscopes and wheel odometers are used (for measuring the travelled distance) in order to conduct very precise guidance. Magnets placed in the floor at regular intervals are used to reset.
- 3 Laser guide: a rotating laser transmitter-receiver is installed in the vehicle. The navigation is based on the emitted and reflected laser beams. The angle and distance of movement of the vehicle are calculated and compared to parameters in pre-set network. As a result, the AGV vehicle can find its location.
- 4 Vision-based guide: the navigation system detects and recognises signs, which are processed by using image processing techniques.

### 2.1 Fixed path (wire guidance)

This type of guidance was the main way in development of AGV industry in 1970s. AGV vehicles that follow a fixed path have a fixed route sensor on the underside of the vehicle, which detects the path in the ground surface (Fernandes et al., 1996). The sensor role is to detect a path, and to guide the vehicle just over the path. If the path is turning, the sensor detects the absence of path, returns a feedback to the vehicle control, which guides the vehicle to the right path. The role of the sensor in conjunction with the control and steering system is to keep the AGV vehicle on the path.

The main characteristics of an AGV system with fixed path (Figure 1) are: the paths of the AGV are well marked on the floor, continuous and fixed, but they still can be changed. Different types of marking the paths are used, but systems with inductive guidance and systems with optical guidance can be distinguished.

This is a simple method of navigation that requires very simple resources. But the main drawback is that AGV vehicle can only follow the line, and thus its operations are very limited. In addition, the vehicle does not know its current position in the track. Further issue of strategies based on following route is cost and time required to set tracks. In some cases, there is a need several AGV paths to intersect with each other, which can confuse the sensor for following the path. These strategies are also non-flexible in



### 4 Description model


For the simulation purposes, AGV-forklift vehicle that uses wire guidance is constructed (Figure 3). Lego Mindstorm NXT 2.0 package is used, since it allows easily and fast to construct robots and mechanical systems, which can then be programmed to perform different operations.

**Figure 3** The vehicle that was used for the simulation (see online version for colours)



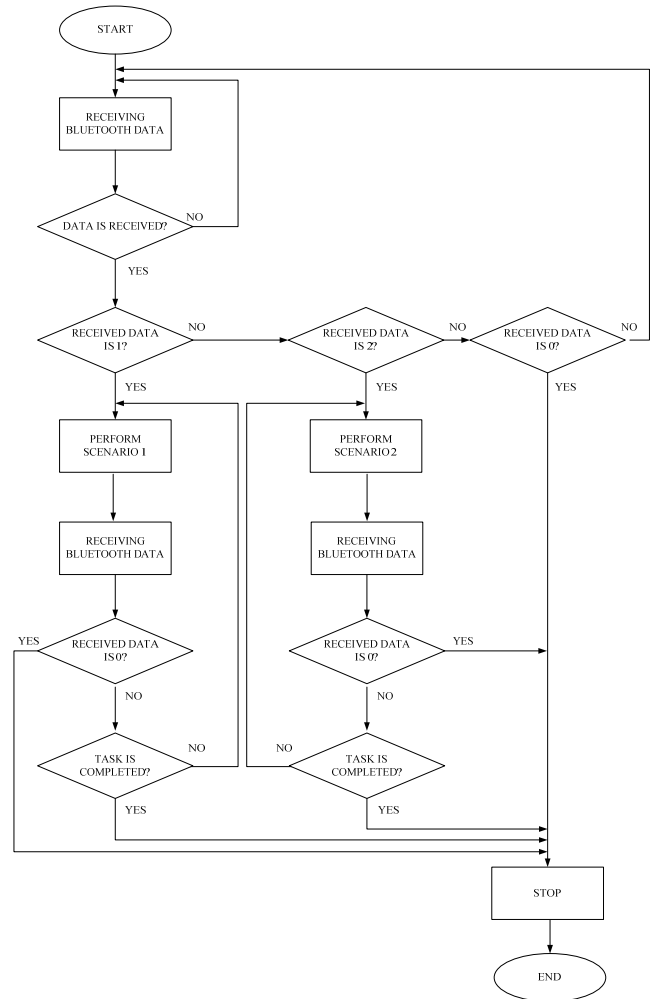
The vehicle communicates (takes orders) with a communication centre and according to the received commands it transports load from one workstation (A, B, C and D) to another. The stations in the polygon are connected by tracks, as it is illustrated in Figure 4. The communication with the communication centre is simulated by using Bluetooth connection with a smart mobile phone that runs the operating system Android. The idea is by sending different data through the phone, to give a certain command to the vehicle to perform some operation.

**Figure 4** The polygon for operating of the AGV vehicle (see online version for colours)

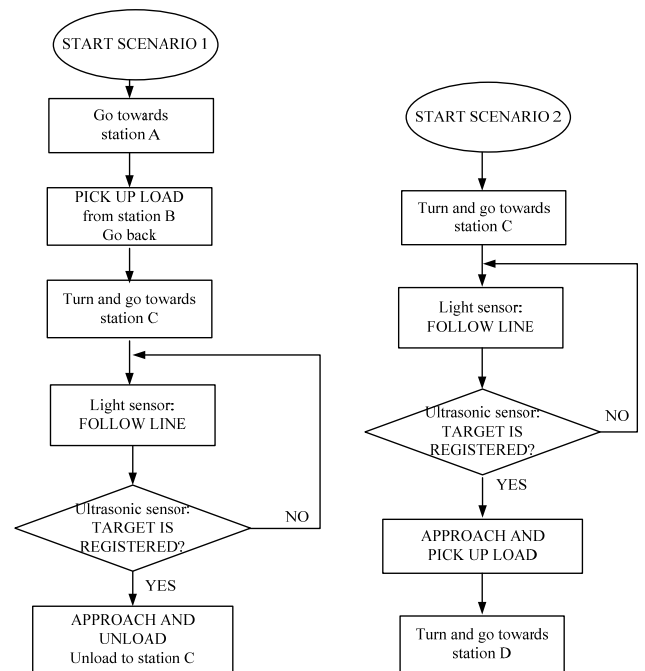


The block diagram of the algorithm for vehicle operating is given in Figure 5. At the beginning, the vehicle is in listening mode. When the vehicle receives data through Bluetooth, it checks if data is 0, 1 or 2, and afterwards it stops (for received data 0) or performs sequences belonging to the respective scenario (Scenario 1 or Scenario 2 for received data 1 or 2, respectively). According to Scenario 1, the vehicle (from the workstation A) is sent to the station B, where it takes load and transfer the load to station C by following the path. According to Scenario 2, the vehicle is sent to the station C (by following the path), where it takes load and transfer it to the station D.

**Figure 5** Block-diagram of the software solution



**Figure 6** The two scenarios of operating of the AGV vehicle



The functionality of the vehicle in terms of navigation and interaction with the environment is made possible by incorporating several different types of sensors. The light sensor is located on the bottom of the vehicle and used for detection of the different intensity of the colour of the line compared to the surface, which allows the vehicle to be able to follow this line. Ultrasonic sensor is located in the front of the vehicle in order to detect objects ahead.

For the simulation of the vehicle activities, a program code is written in the programming language RobotC (Markoska, 2012).

The block diagrams of Scenarios 1 and 2 are illustrated in Figure 6, while the source code of the simulation program written in RobotC is completely given in Kostova (2012). According to the program, the vehicle listens to a command and if there is command 1 or 2, it moves and follows the navigation track by using the light sensor, while in the same time the ultrasonic sensor checks if the vehicle reached the target, i.e., it move until the criterion for detection the station is satisfied to load or unload. Once the station is detected, depending on the scenario, the vehicle loads or unloads the load.

By applying the made model and the software solution, a number of simulations are performed. It is concluded that this platform, besides simplicity and low cost, is quite enough for studying and simulating all aspects of a modern production and the need of automatic guided vehicles. The communication capabilities of the NXT controller and the ability to connect and exchange information with other vehicles give possibility in future studies to analyse the concepts of cooperative action of a group of vehicles to perform the same task by using different evolutionary algorithms and other modern concepts which are being studied today in intelligent systems.

## 5 Conclusions

The possibilities of AGV vehicles are enhanced with the ability to send and receive data through data communication. This flexibility of AGV vehicles, as a result of remote communication, allows them to interact with other autonomous vehicles and be capable of various operations. A continuous coordination between vehicles contributes to efficiency and savings in finance.

This paper analyses the automatic guided vehicles navigation. A robot is designed in order to demonstrate the functionality of a typical model of AGV vehicle – forklift. On the basis of theoretical studies and experiences, the AGV robot is programmed to demonstrate the functionality of the operation of real AGV vehicle. According to developed software solution the vehicle performs a specific task and it is concluded that this platform can be successfully used for simulation of processes involving automatic guided vehicles.

## References

- Butdee, S., Suebsomran, A., Vignat, F. and Yarlagadda, P.K.D.V. (2008) 'Control and path prediction of an automate guided vehicle', *Journal of Achievements in Materials and Manufacturing Engineering*, December, Vol. 31, No. 2, pp.442–228.
- Chin, Y.T., Wang, H., Tay, L.P., Wang, H. and Soh, W.Y.C. (2001) 'Vision guided AGV using distance transform', *Proc. of Int. Symposium on Robotics*, 19–21 April.
- Cox, I.J. and Wilfong, G.T. (Eds.) (1990) *Autonomous Robot Vehicles*, Springer-Verlag, USA.
- Fernandes, D., Farrolas, L., Brito, P. and Lima, P. (1996) 'Progresses on the design of small flexible automated guided vehicles', *Proc. of CONTROLO 96, 2nd Portuguese Conference on Automatic Control*, Vol. 1, pp.283–289.
- Hoff, A., Vogelsang, H., Brinkschulte, U. and Hammerschmidt, O. (1997) 'Simulation and visualiation of automated guided vehicle systems in a real production environment', *Proceedings of the 9th European Simulation Symposium, ESS '97*, Passau, Germany.
- Jian, L., Hiroyasu, I. and Kyoko, H. (2006) 'A hybrid vision method for autonomous guided vehicle navigation', *Acta Automatica Sinica*, November, Vol. 32, No. 6, pp.988–998.
- Kostova, V. (2012) *Industrial Application of Automated Guided Vehicles*, MSc thesis, Faculty of Technical Sciences, Bitola.
- Markoska, R. (2012) 'RobotC programming', *Int. project for Development of Regional Interdisciplinary Mechatronics Studies, TEMPUS DRIMS*, Teaching Materials.
- Piyare, R.K. and Singh, R. (2011) 'Wireless control of an automated guided vehicle', *Proc. of Int. Conf. of Engineers and Computer Sc.*, Hong Kong.
- Rosandich, R.G., Lindeke, R.R. and Berg, J. (2002) 'Developing an automatic guided vehicle for small to medium sized enterprises', *Progress in Material Handling Research*, pp.461–470.
- Sabikan, S., Sulaiman, M., Salim, S. and Miskon, M. (2010) 'Vision-basded automated guided vehicle for navigation and obstacle avoidance', *Int. Conf. on Engineering and ICT*, Malaysia, February.
- Shivanand, H.K., Benal, M.M. and Koti, V. (2006) *Flexible Manufacturing System*, New Age International Limited, Publishers, New Delphi.
- Tiwari, A. (2010) *Scheduling of Automated Guided Vehicles in Flexible Manufacturing Systems Environment*, Diss. National Institute of Technology Rourkela.
- Tsumura, T. (1986) 'Survey of autonomous guided vehicles in Japanese factory', *Proceedings of the IEEE International Conference on Robotics and Automation*, San Francisco, CA, April, pp.1329–1334.